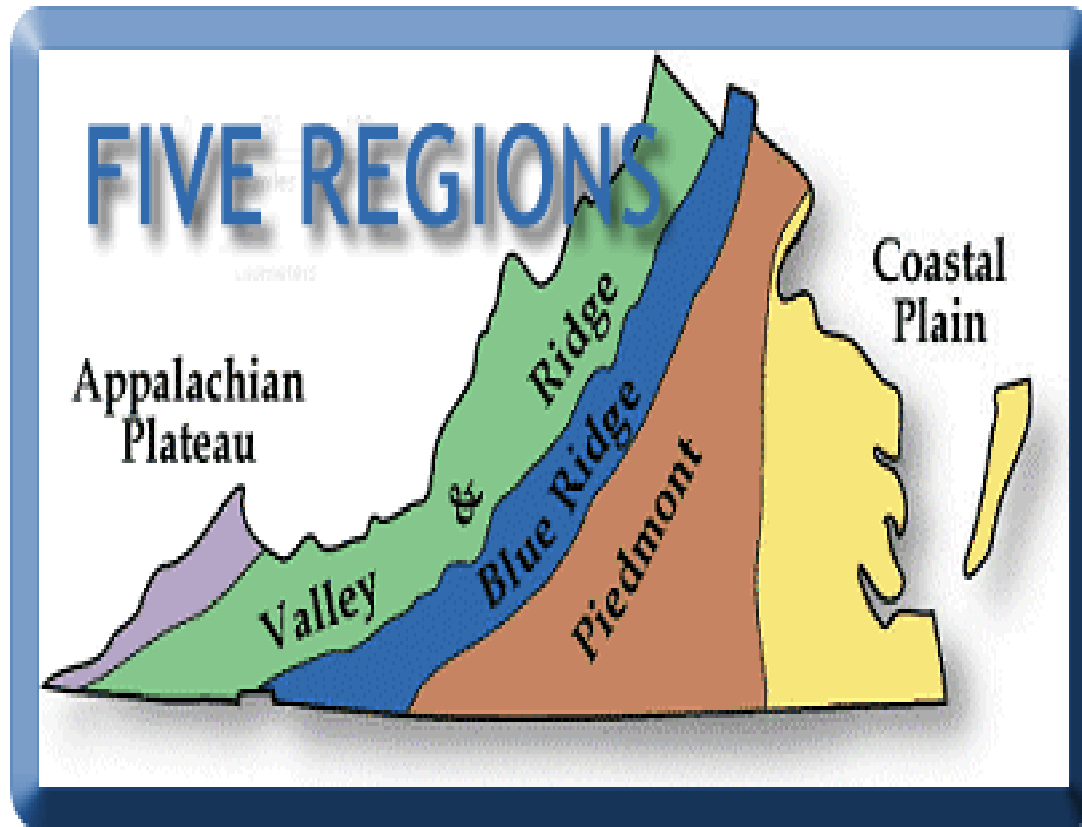


VS 2b: The Five Geographic Regions of Virginia



**Appalachian
Plateau**



**Coastal
Plain**

**Valley
&
Ridge**

Blue Ridge

Piedmont

/

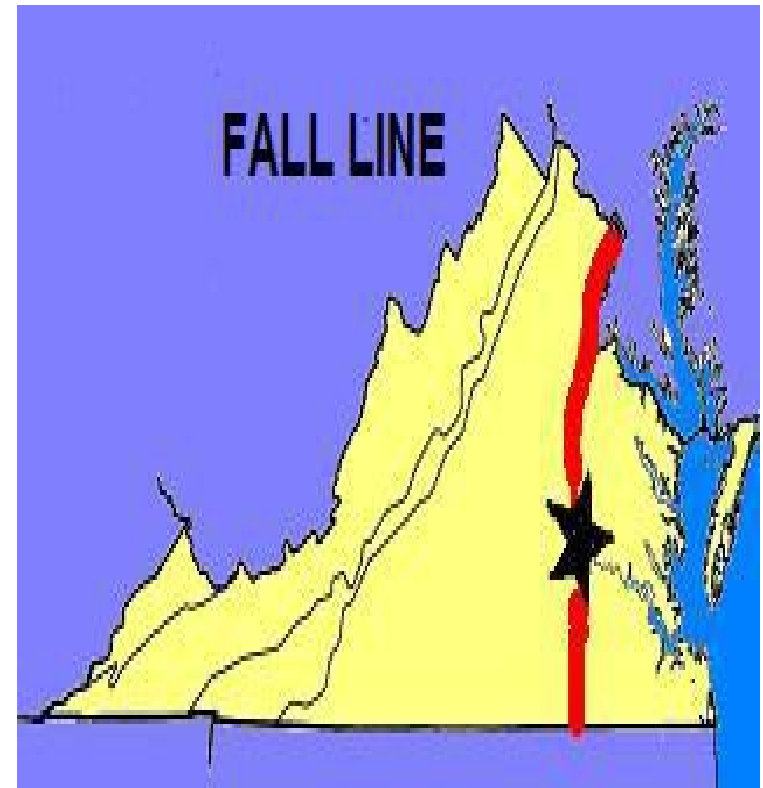
- ---
- **Location near Atlantic Ocean and Chesapeake Bay**
- **Includes Eastern Shore**
- **East of the Fall Line**
- ---

 County is in the Coastal Plain/ Tidewater Region



The

- The _____ between the Coastal Plain/Tidewater and the Piedmont regions.
- It is made up of hundreds of _____ that occur as water drops from the higher Piedmont region to the lower Coastal Plain/Tidewater region.



-
- **Means “land at the foot of the**

”

-
- **Rolling hills**
 - **West of the**

-
- **_____,’**
Virginia’s capital, is
located in the
Piedmont on the Fall
Line



Mountains

- **Old rounded mounded**

- **Part of the Appalachian Mountain system**
- **Located between the Piedmont and Valley and Ridge regions**
- **Source of many**



and









- - a low area between two hills or mountains
- - a long narrow chain of hills or mountains
- Includes the Great Valley of Virginia and other valleys separated by ridges
- Located of the Blue Ridge Mountains



Appalachian Plateau

- **A _____ is an area of elevated land that is flat on top**
- **Located in Southwest _____**
- **Only a small part of the plateau is located in _____**



-  Appalachian Plateau
-  Ridge and Valley
-  Blue Ridge Mountains
-  Piedmont
-  Coastal Plains
-  National capital
-  State capital
-  Other cities

0 50 100 miles

0 50 100 kilometers

